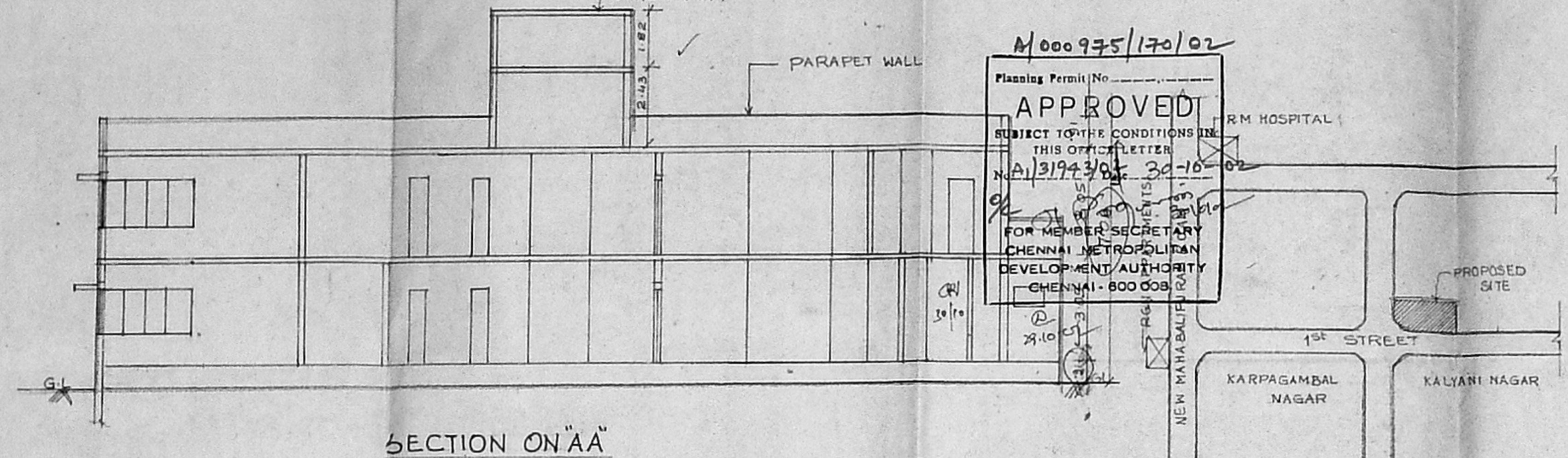
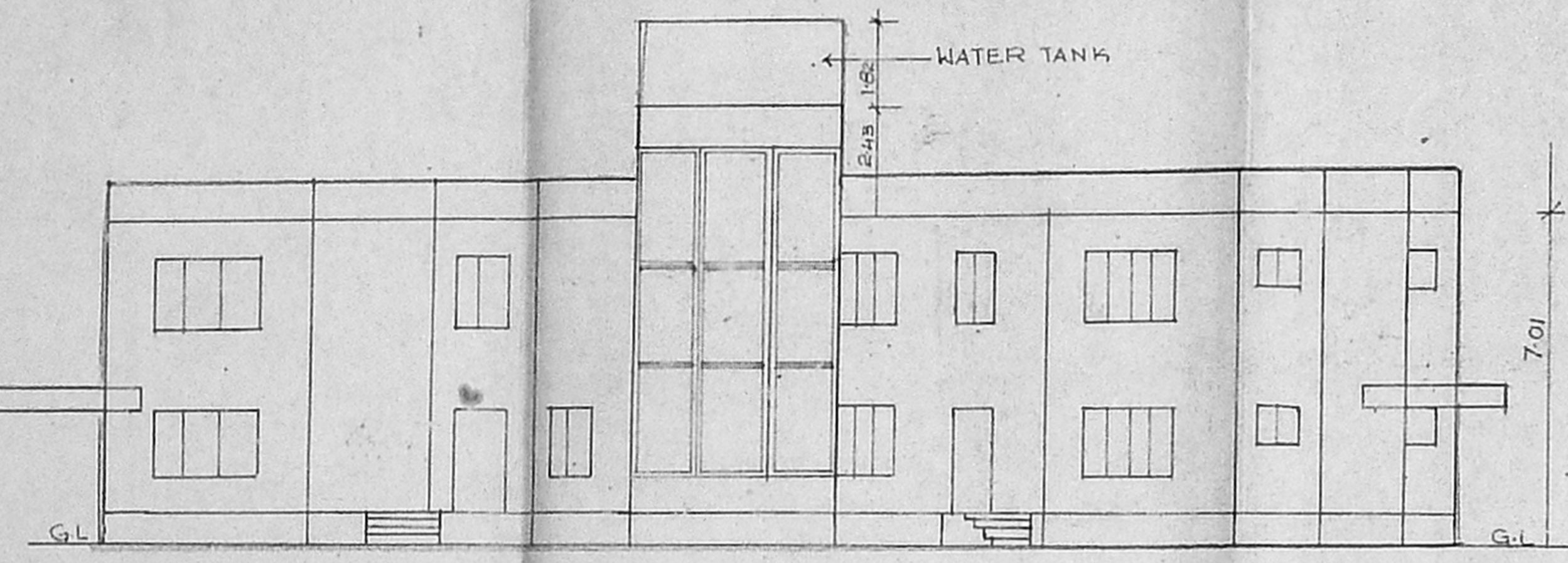


CMDA "A" CHARTER
 C.No. A/31943/02
 PROPOSED RESIDENTIAL BUILDING AT PLOT NO. 7 FIRST STREET KALYANI NAGAR KODAIKANDI VAKKAM VILLAGE TAMBARAM T.K. KANCHEEPURAM DIST, S.NO: 232/1CIA/1B

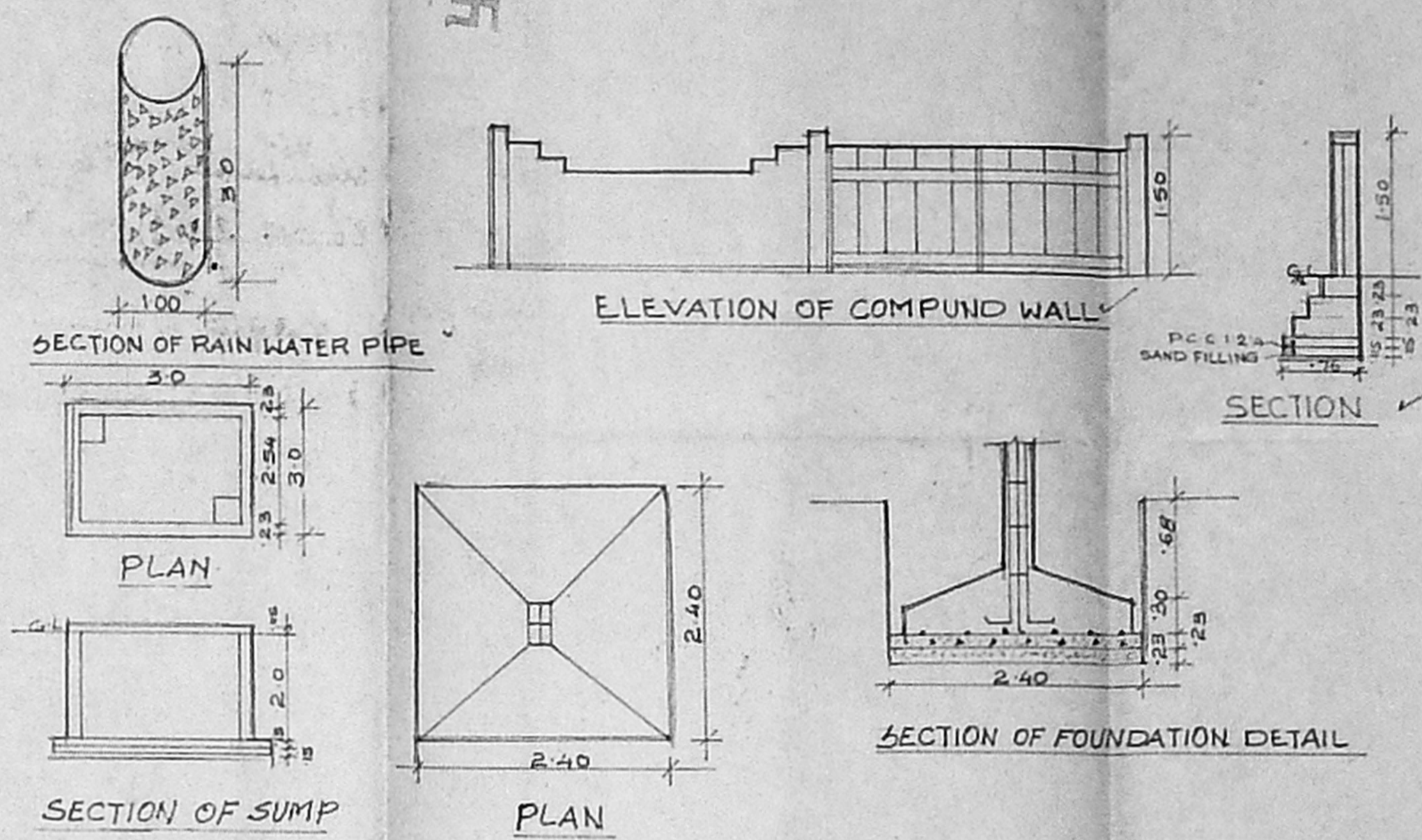
SCALE 1:100



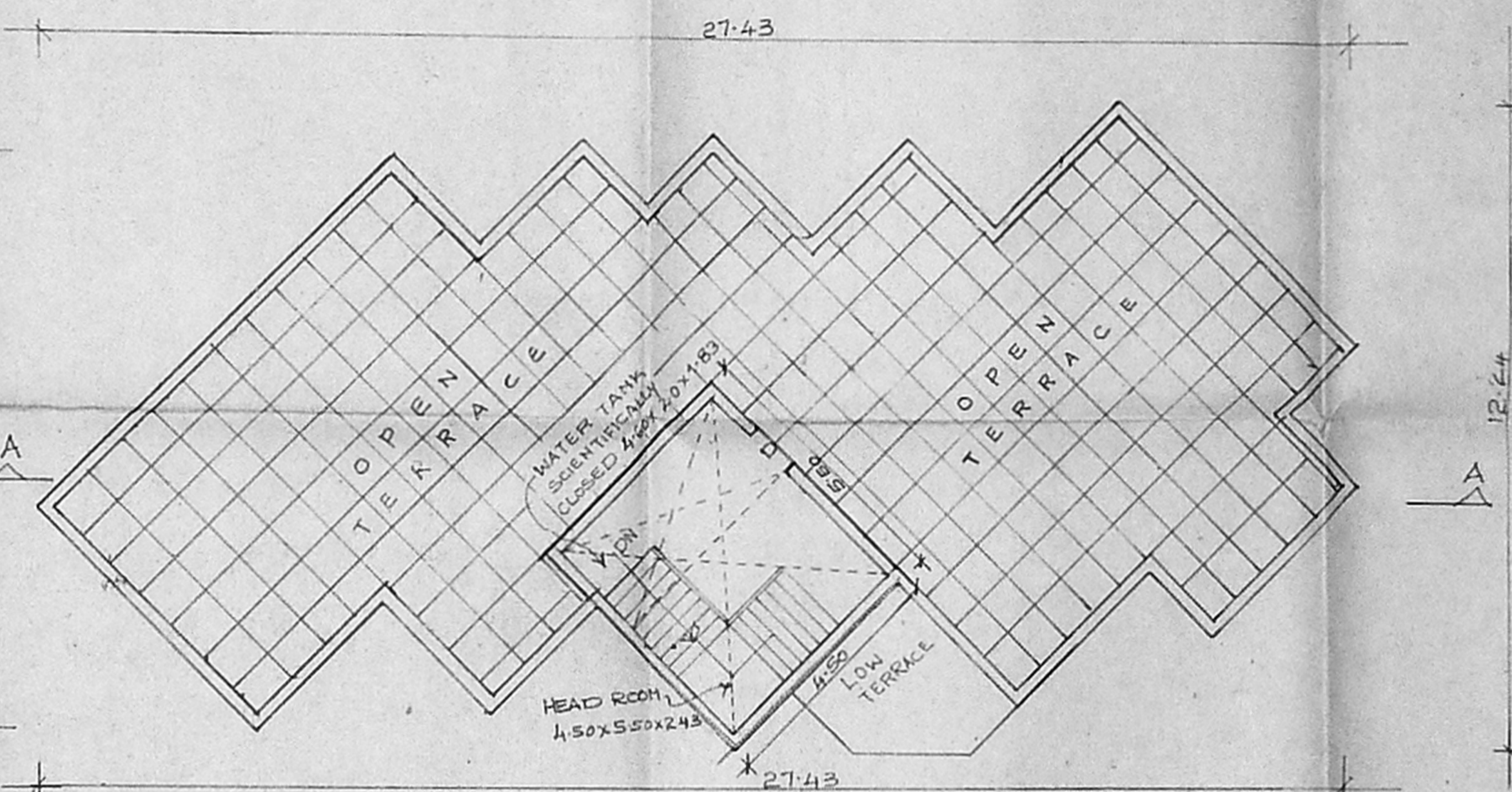
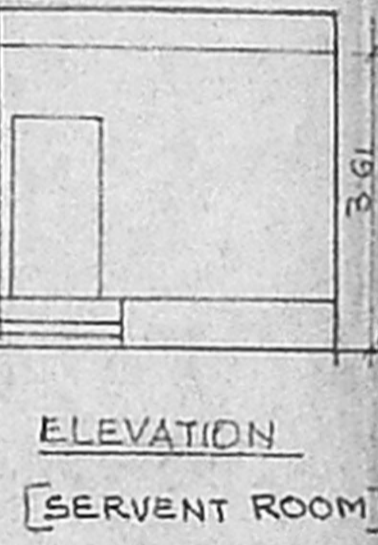
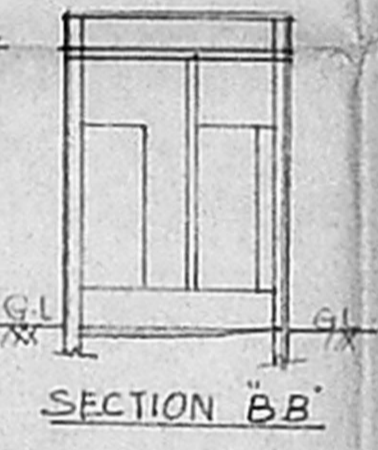

SECTION ON 'AA'



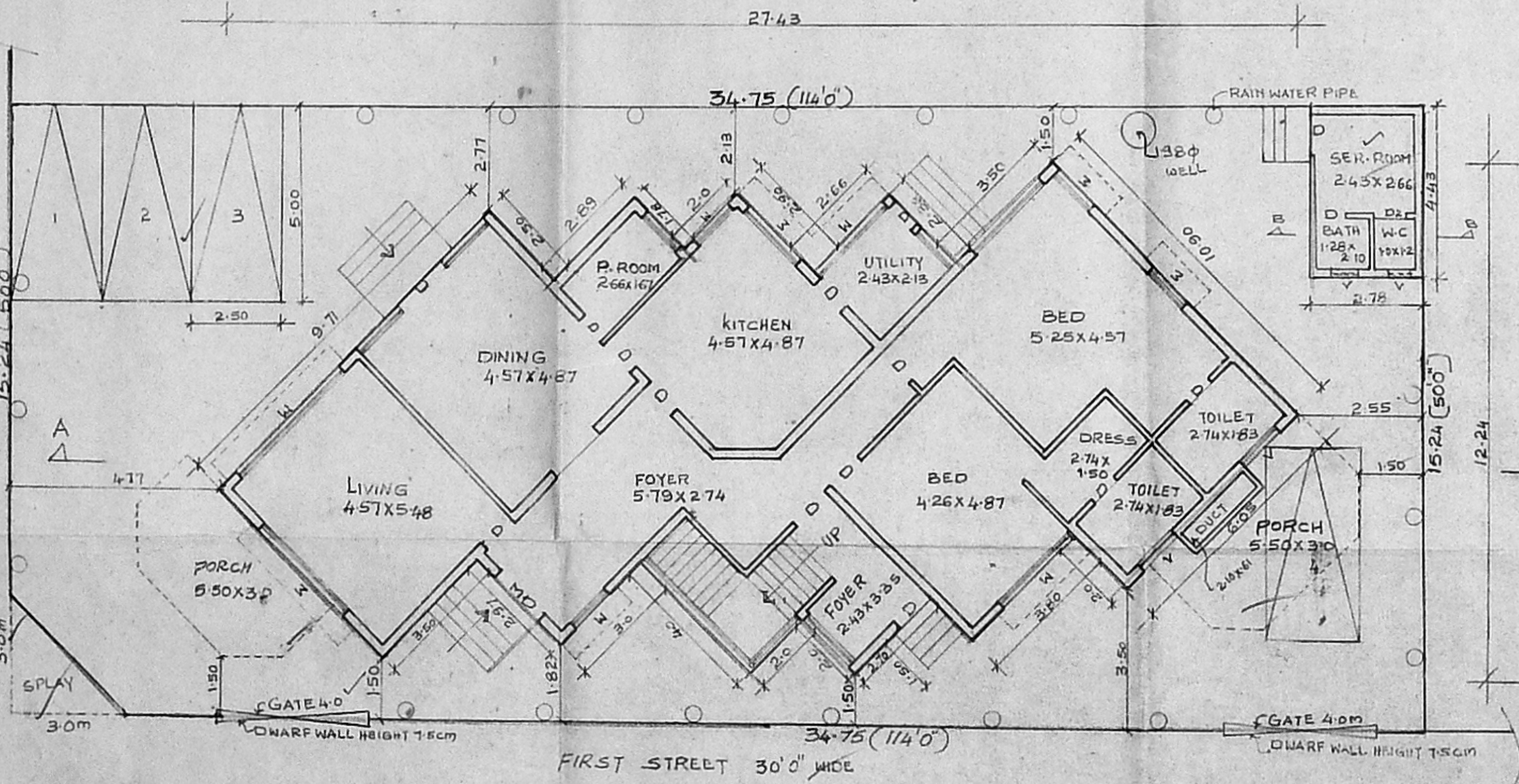
FRONT ELEVATION



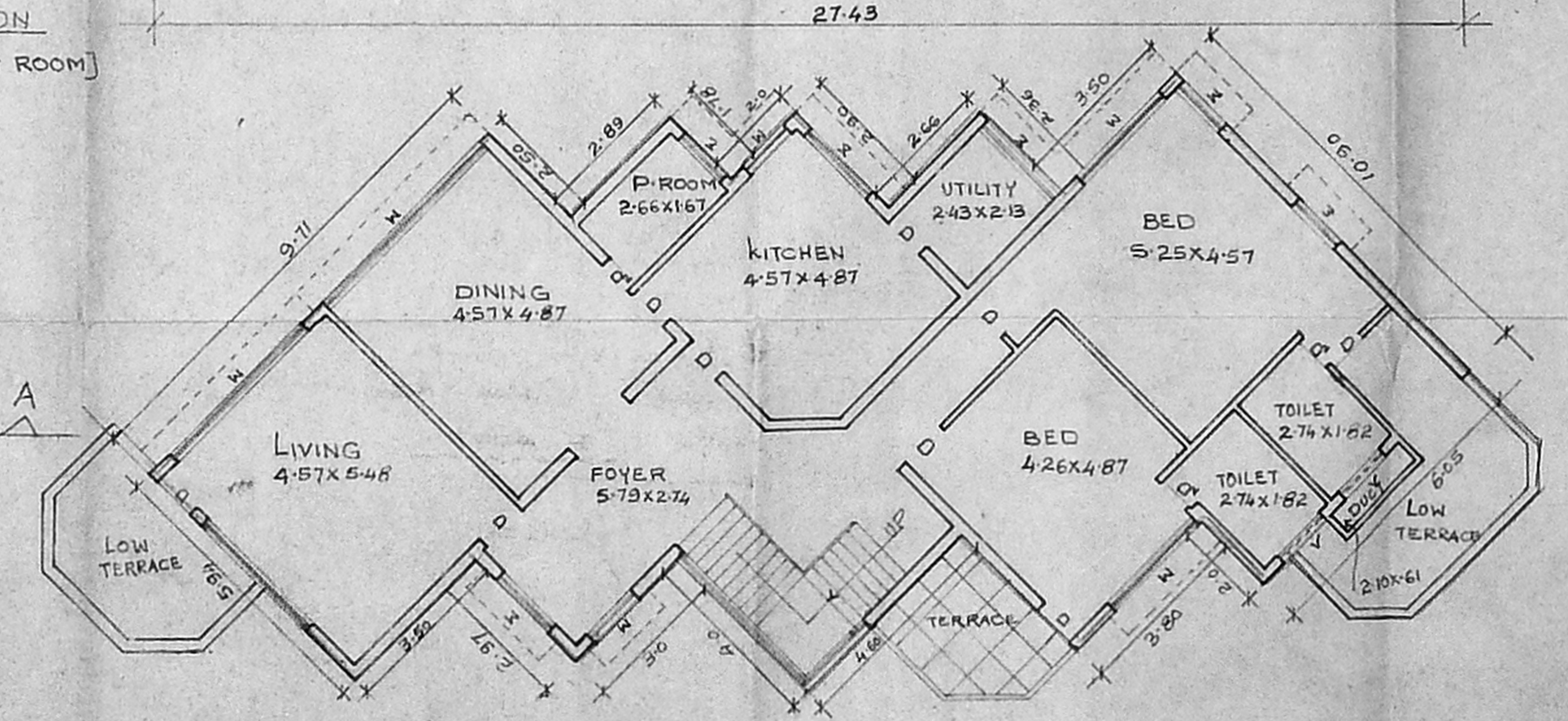
KEY PLAN [N-T-S]



TERRACE FLOOR PLAN



SITE CUM GROUND FLOOR PLAN



FIRST FLOOR PLAN

SCHEDULE OF JOINERY

MD	MAIN DOOR	121 x 213
D	DOOR	100 x 213
D2	DOOR	116 x 213
W	WINDOW	40 x 137
W	WINDOW	25 x 137
W	WINDOW	21 x 137
V	VENTILATOR	121 x 61

AREA STATEMENT

PLOT AREA	527.41
GROUND FLOOR AREA	222.67
FIRST FLOOR AREA	206.57
TOTAL AREA	429.26
F.S-1 PROVIDED [0.81]	429.26
PLOT COVERAGE	42.21%
NO. OF CAR PARKING	4 NOS.

COLOUR INDEX

PROPOSED	[Shaded Box]
ROAD	[Line]
BOUNDARY	[Line]

OWNER SIGNATURE

LICENCE SURVEYOR
K. Ramkumar
 K. RAMKUMAR, B.E.
 CLASS-I LICENSED SURVEYOR
 LICENCE NO. 40
 CORPORATION OF CHENNAI
 15, IV Cross Street R.F.
 Mandaveli, Chennai-600 15

V.C. Katar...